



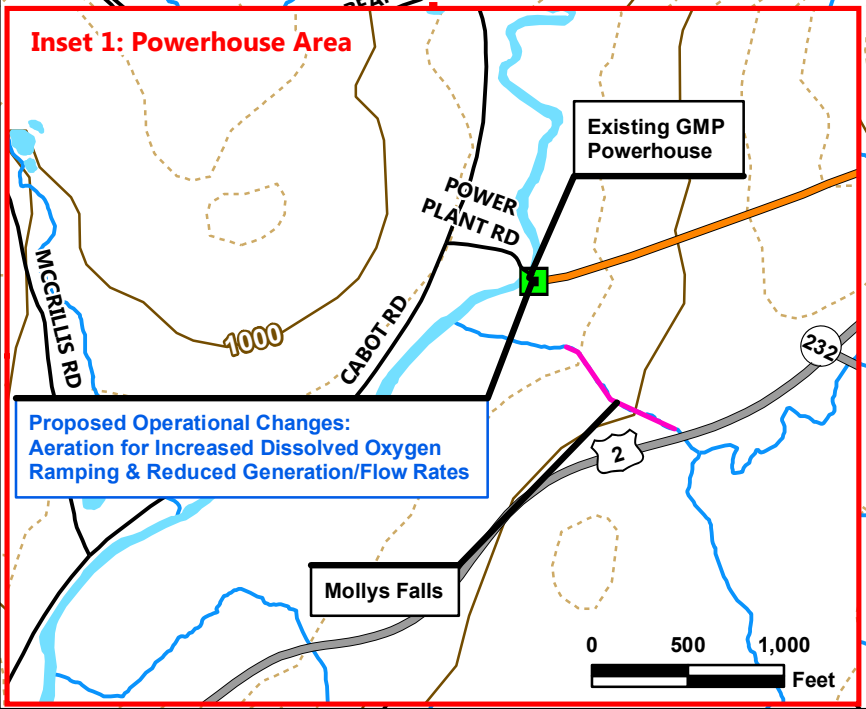
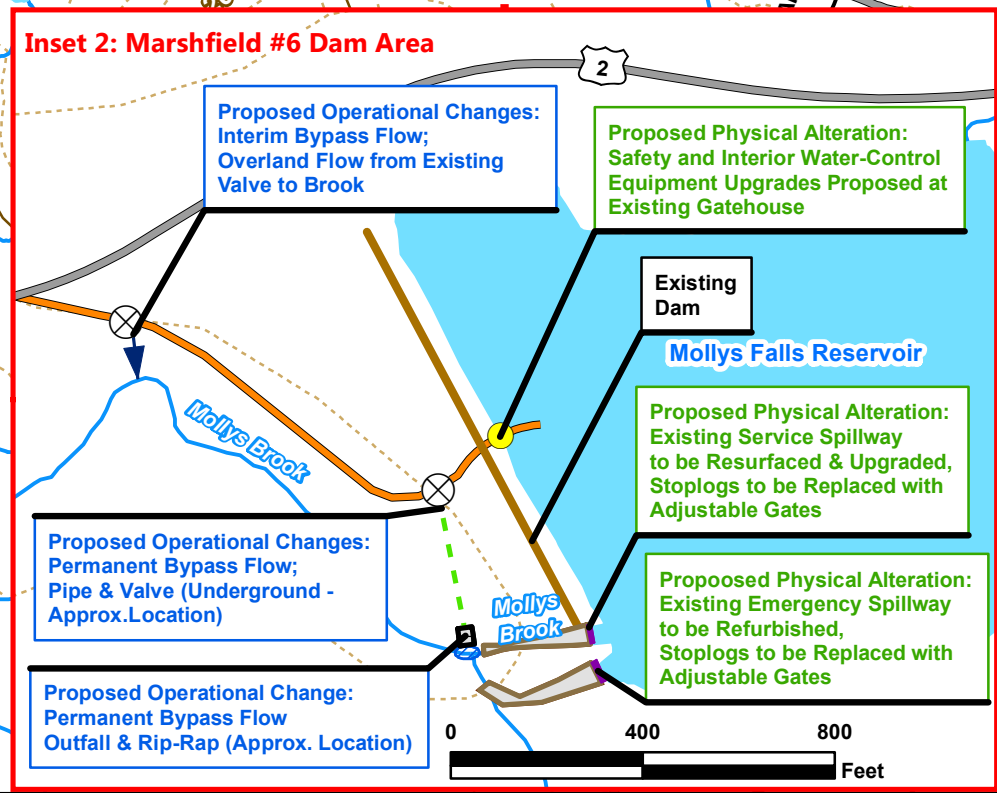
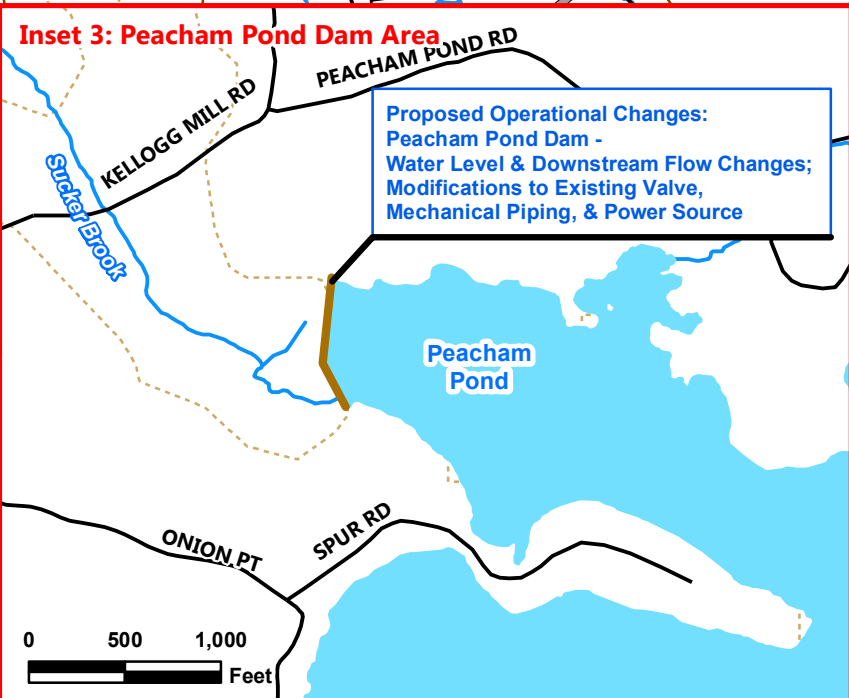
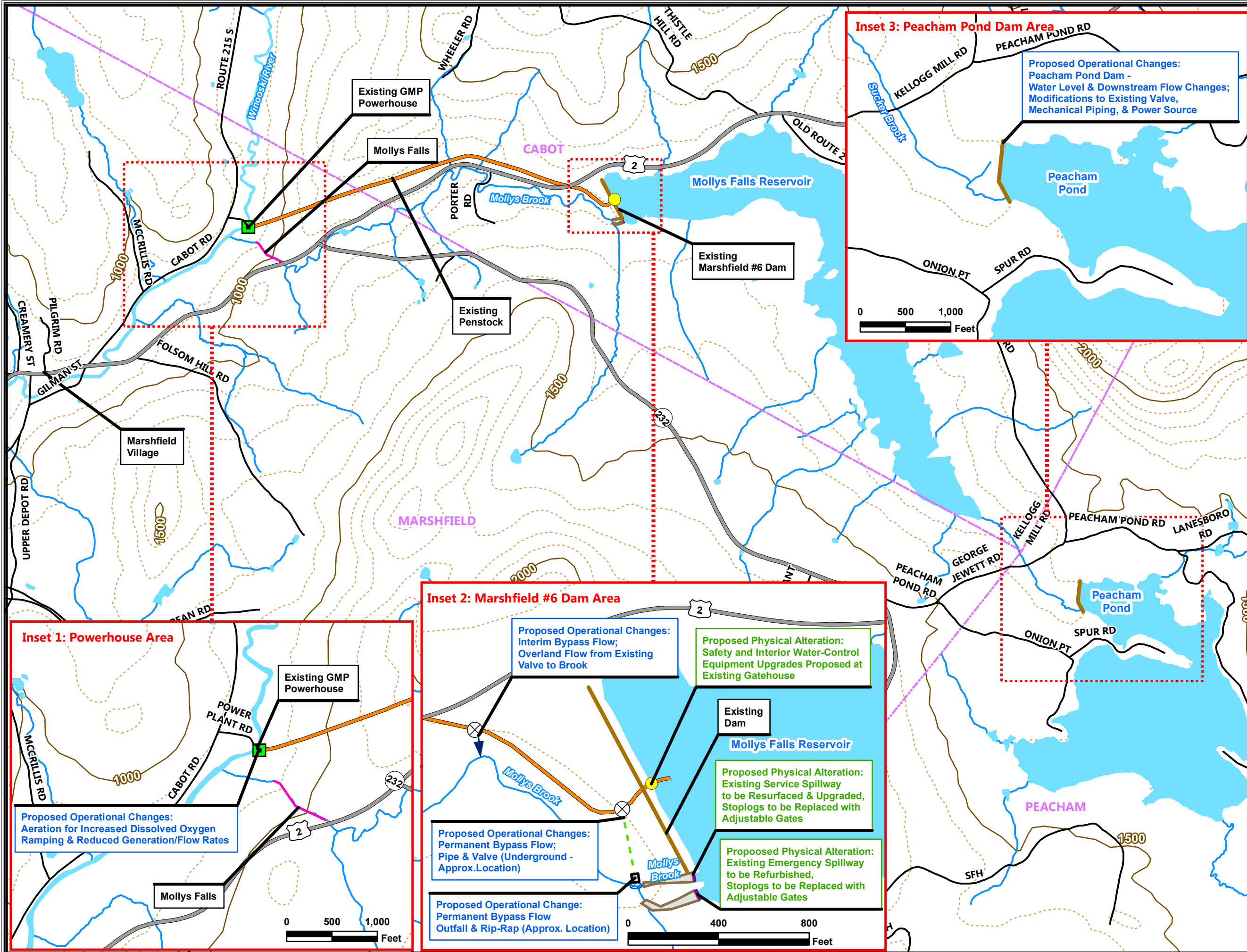
# Green Mountain Power Corporation Molly's Falls Hydroelectric Project Marshfield, Cabot, & Peacham VT Project Upgrades Location Map

June 18, 2018



### Legend

- Stream (VHD)
- Waterbody (VHD)
- Valve
- Existing Penstock
- Dam
- Local Road
- Interstate Hwy
- US Hwy
- State Hwy
- Town Boundary
- 500 ft. Contour
- 100 ft. Contour



Sources: VHD Streams and Waterbodies from VCGI (2013); Roads by VTrans (VCGI 2015); Powerhouse, Dam, Penstock, Gatehouse, Intake, Spillways, Stoplogs, and Tailrace locations digitized by VHB (2014); Town Boundaries from VCGI (2013). Project Upgrades by Kleinschmidt (2018), digitized by VHB (2018).