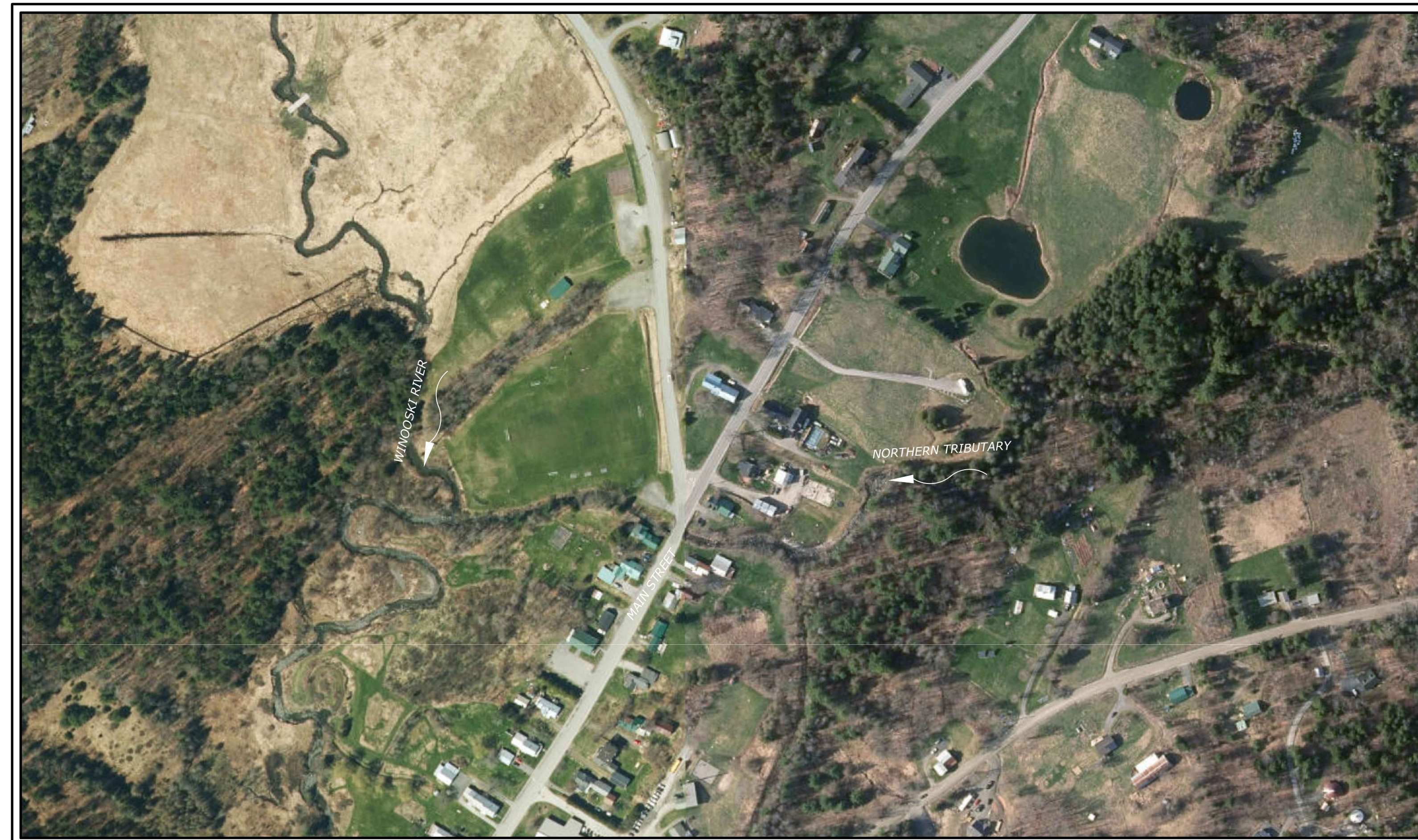


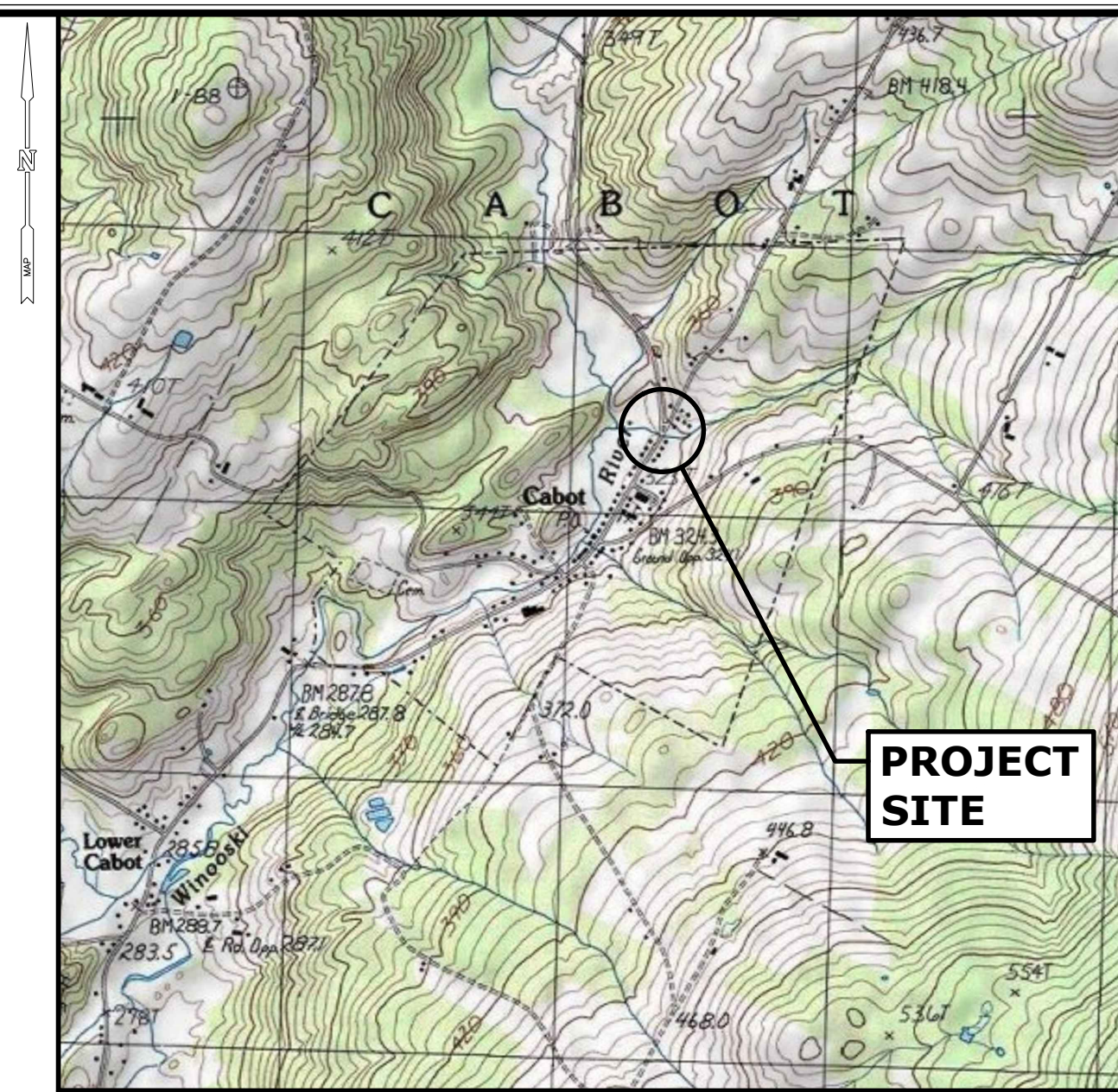
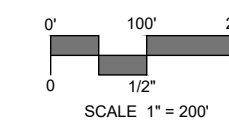
NORTHERN TRIBUTARY FLOOD MITIGATION CABOT FLOOD STUDY

MAIN STREET
CABOT, VERMONT

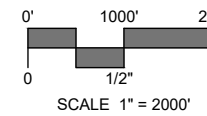
CONCEPT DESIGN
JUNE 18, 2025



PROJECT SITE VICINITY MAP:



LOCATION MAP:



PREPARED FOR:

TOWN OF CABOT
3084 MAIN STREET
CABOT, VERMONT 05647

LIST OF DRAWINGS

NO.	NAME	TITLE
01	-	TITLE SHEET
0	EX-1	EXISTING CONDITIONS
03	PR-1	PROPOSED CONDITIONS
04	XS-1	TYPICAL SECTIONS
05	DIST-1	CONSTRUCTION DISTURBANCE, STAGING, AND ACCESS
06	RE-1	RIPARIAN RESTORATION AREAS

PREPARED BY:



1 SOUTH MAIN STREET
WATERBURY, VT 05676
802.882.8335
SLRCONSULTING.COM

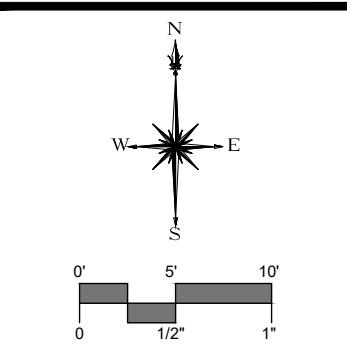


Know what's below.
Call before you dig.
www.cbyd.com



LEGEND

- EDGE OF WATER
- EXISTING MAJOR CONTOUR
- EXISTING MINOR CONTOUR
- APPROX. PROPERTY LINE
- STORM DRAIN
- SANITARY SEWER
- WATER MAIN
- CATCH BASIN
- SEWER MANHOLE
- UTILITY POLE



DESCRIPTION	DATE	BY

CONCEPT DESIGN

CONSTRUCTION DISTURBANCE, STAGING, AND ACCESS
NORTHERN TRIBUTARY FLOOD MITIGATION
CABOT FLOOD STUDY
 MAIN STREET
 CABOT, VERMONT

DESIGNED	DJO	RKS
DRAWN	DJO	CHECKED
SCALE: 1" = 10'		
DATE: JUNE 18, 2025		
PROJECT NO.: 15729.00002		
SHEET NO.: 5 OF 6		

DIST-1

15729.00002 - DIST-1 - CONSTRUCTION DISTURBANCE, STAGING, AND ACCESS - 2025

